



Exploring the Climate and Energy Resilience Benefits of Coastal Ecosystems and Protected Areas in Puerto Rico

10 December 2024

Maxwell Perkins (he/him)^{1,2}

Jonathan Bakker²

Katie Arkema^{1,2}

¹*Pacific Northwest National Laboratory*

²*University of Washington*



PNNL is operated by Battelle for the U.S. Department of Energy



Introduction

In 2017, Hurricane Maria devastated the electrical grid and caused a humanitarian crisis in Puerto Rico.

Hurricanes and other coastal hazards will continue to intensify due to climate change and sea-level rise.

As a result, Puerto Rico is in need of strategies that reduce the impact of coastal hazards.



Introduction

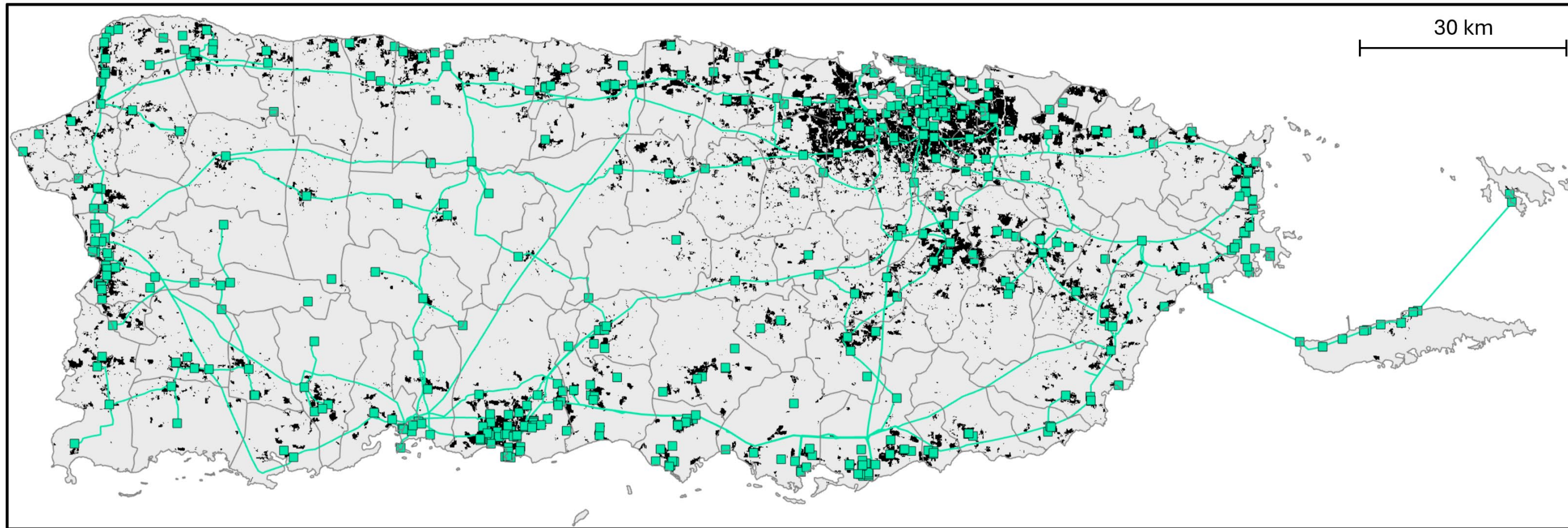
Disaster resilience plans are increasingly considering the ability of coastal ecosystems to moderate hazard impacts.


Habitat conservation is a cost-effective and co-beneficial risk reduction approach.


Operationalizing this approach will require collaboration between protected areas managers and critical infrastructure planners.




Population and energy infrastructure are concentrated near the coast

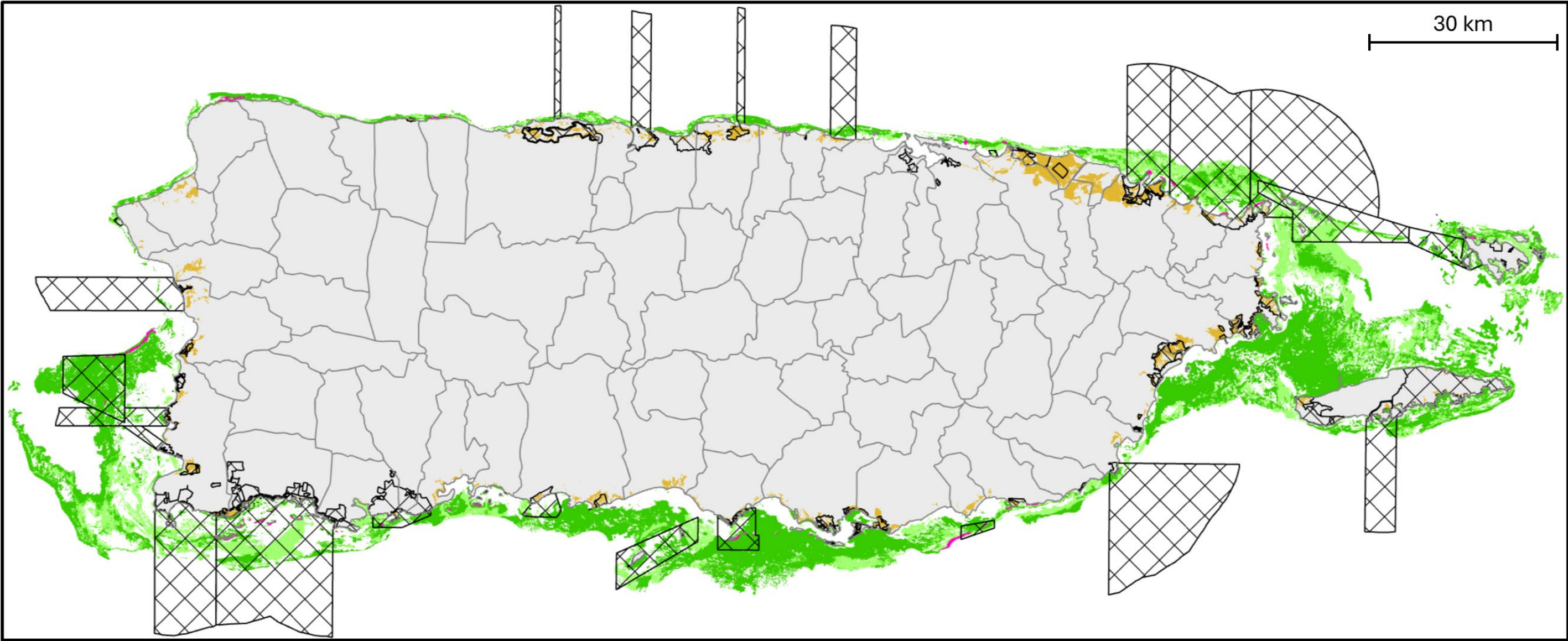


 Electrical substation


 Transmission line


 >10 people per 100 m²


Coastal ecosystems have potential to reduce risk



 Coral reef

 Mangrove or wetland

 Dense seagrass or algae

 Sparse seagrass or algae

 Protected area

Research Questions

1

Where are people and energy infrastructure highly exposed to coastal hazards under future sea-level rise in Puerto Rico?

2

Where do coastal ecosystems reduce the risk of coastal hazards to people and energy infrastructure and by how much?

3

How could ecosystem-based risk reduction inform the siting of protected areas?

Methods

InVEST Coastal Vulnerability model

- Takes in biophysical data to estimate an exposure index (EI) variable for each coastline segment.
- Advances previous models by considering the role of habitats, allowing for scenario design.

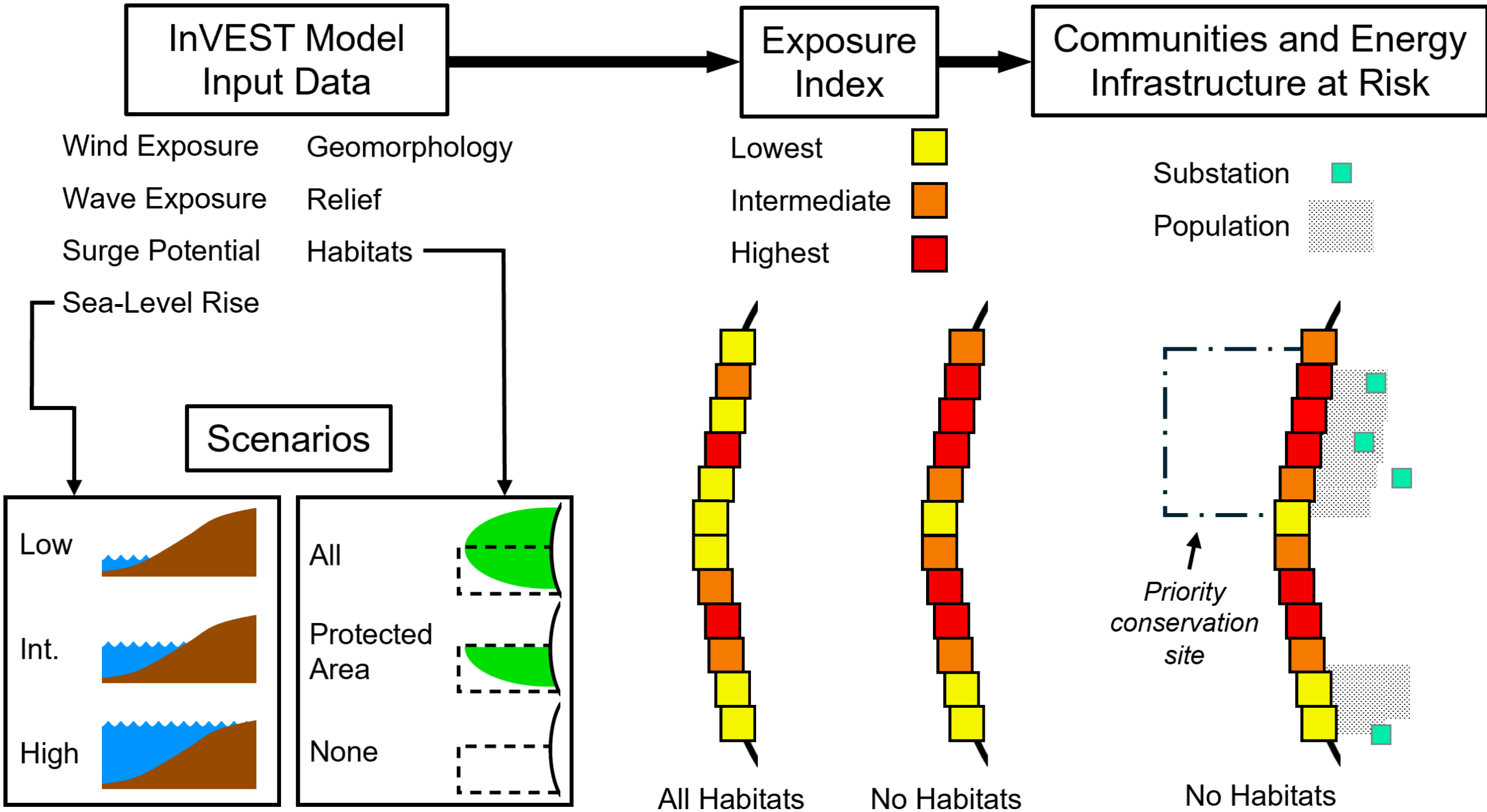


InVEST

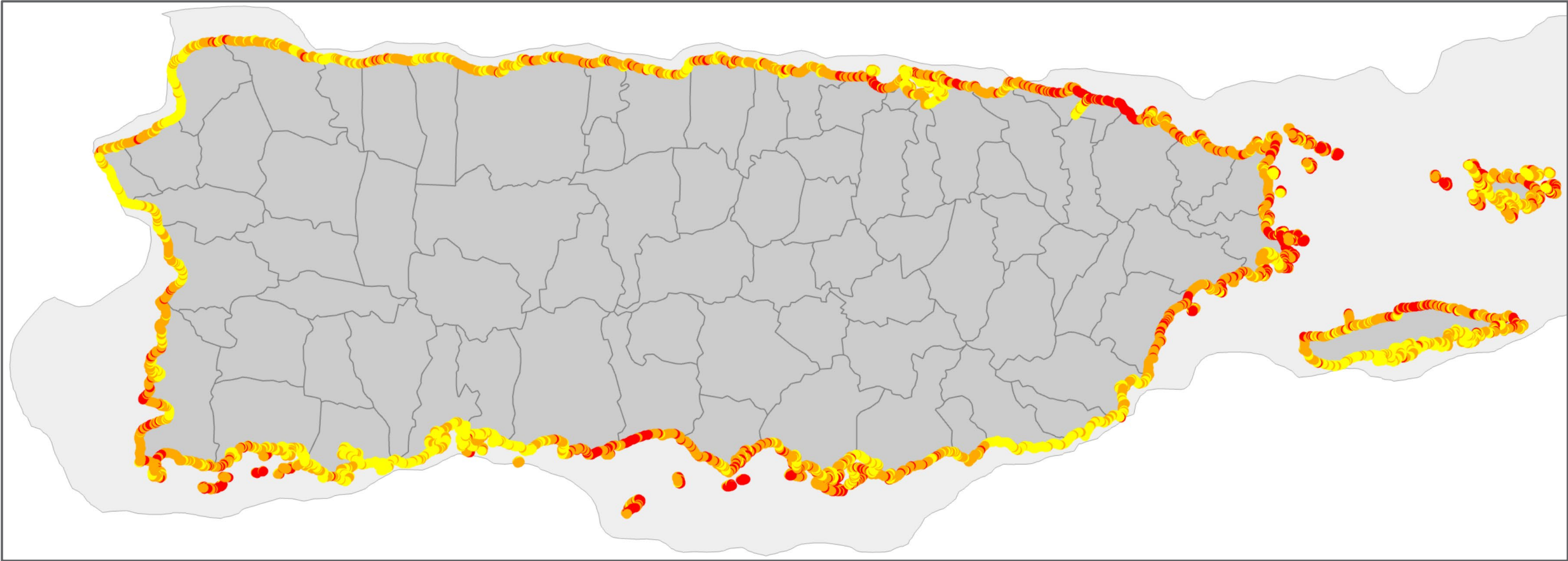
integrated valuation of
ecosystem services
and tradeoffs

$$EI = (R_{Geomorphology} R_{Relief} R_{Habitats} R_{SLR} R_{WindExposure} R_{WaveExposure} R_{Surge})^{1/7}$$




Steps of the analysis




Exposure with all habitats present



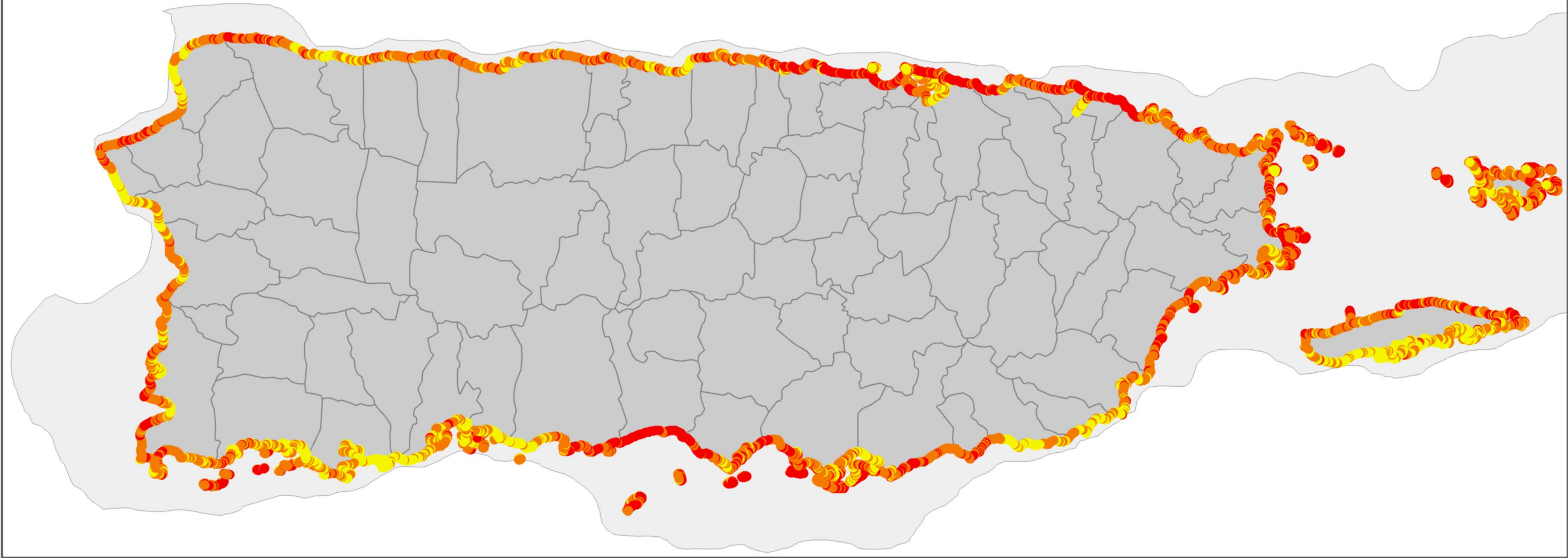
Exposure index:

		
Lowest	Intermediate	Highest







Continental shelf

Exposure with only habitats in protected areas present



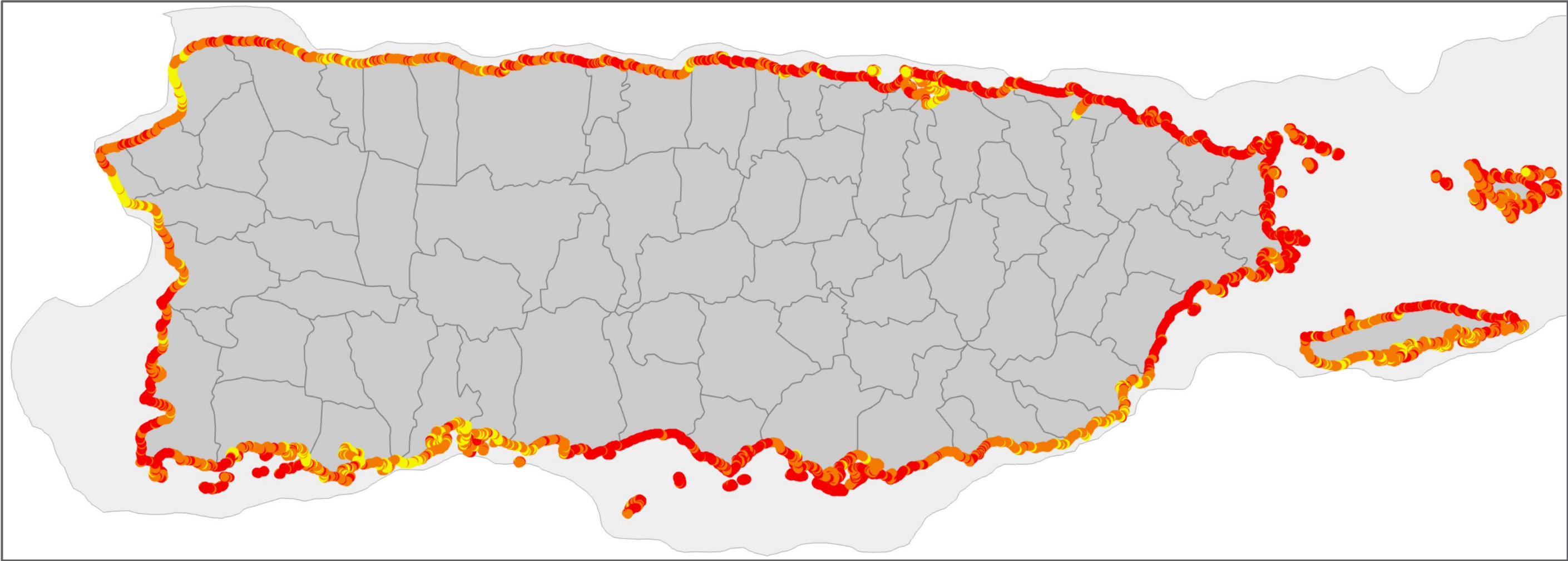
Exposure index:

		
Lowest	Intermediate	Highest

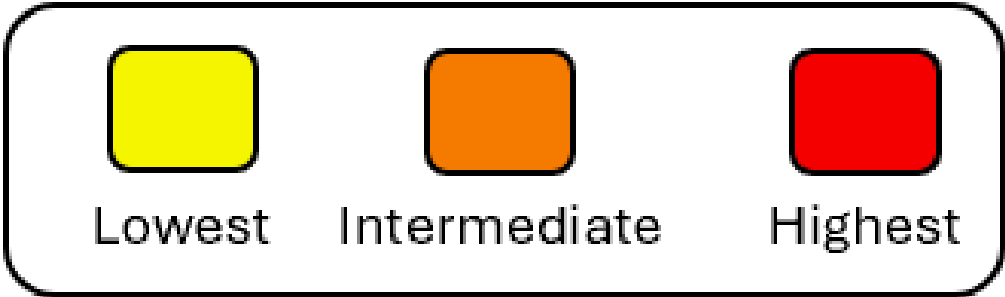


Continental shelf


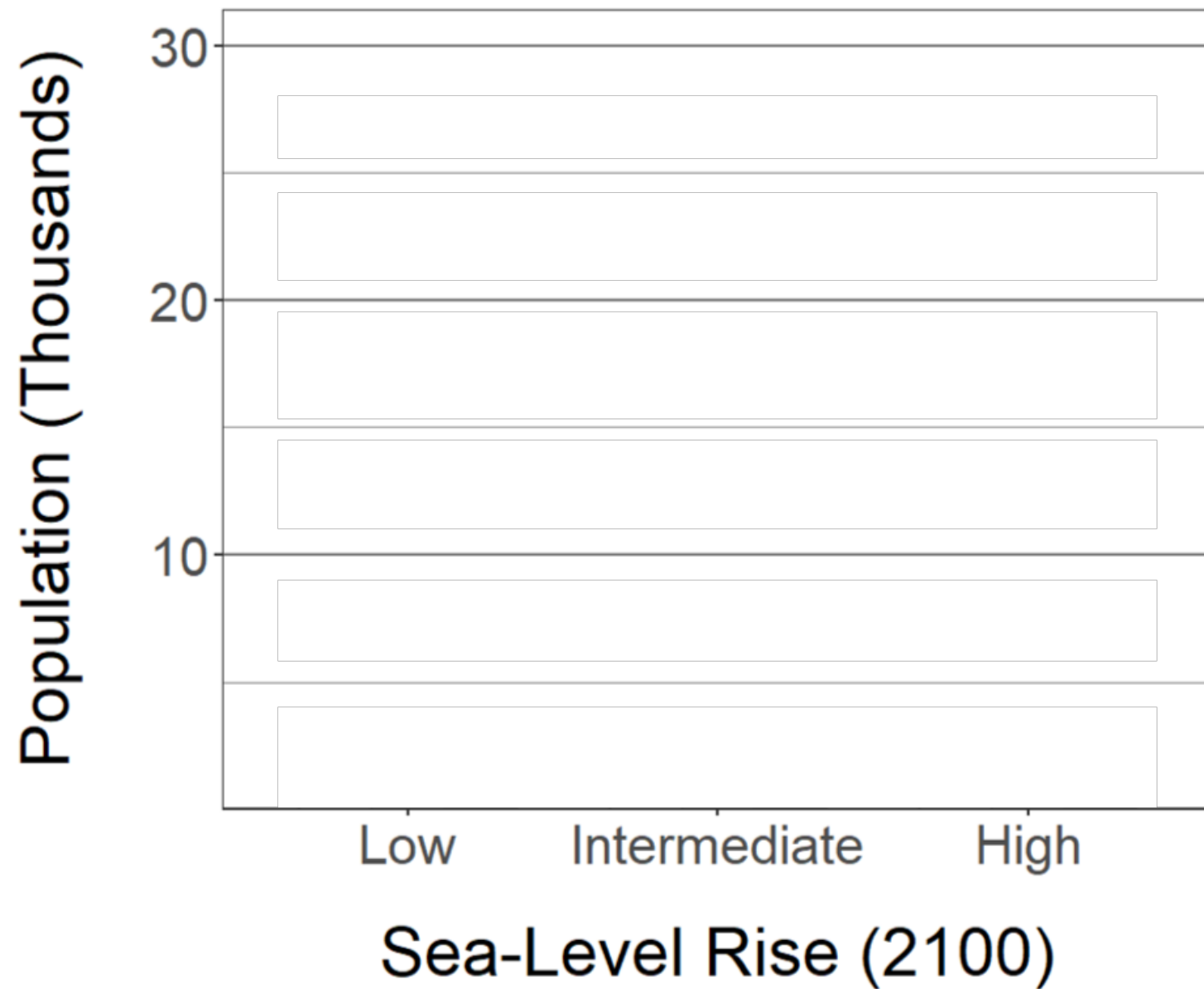
Exposure with no habitats present



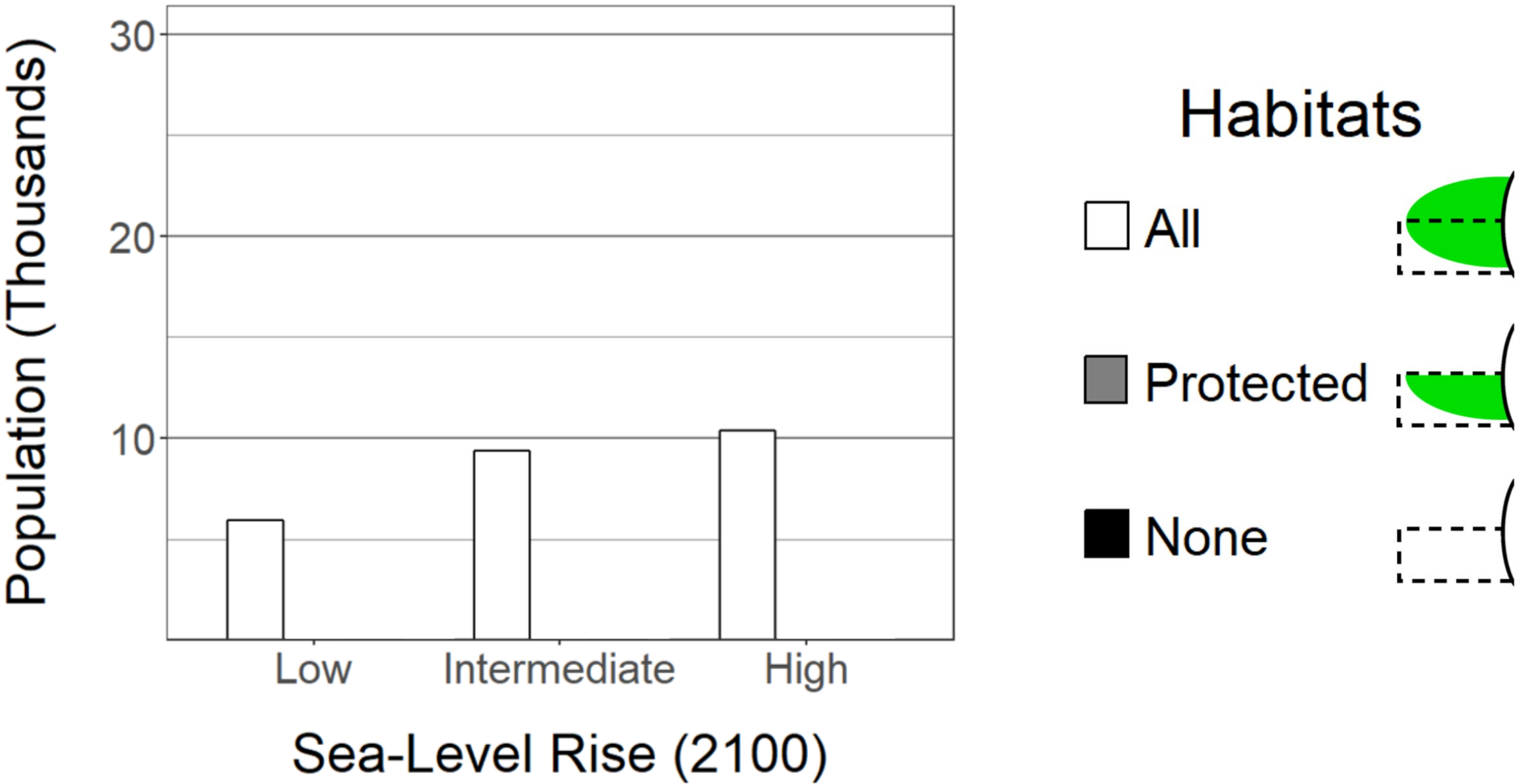
Exposure index:



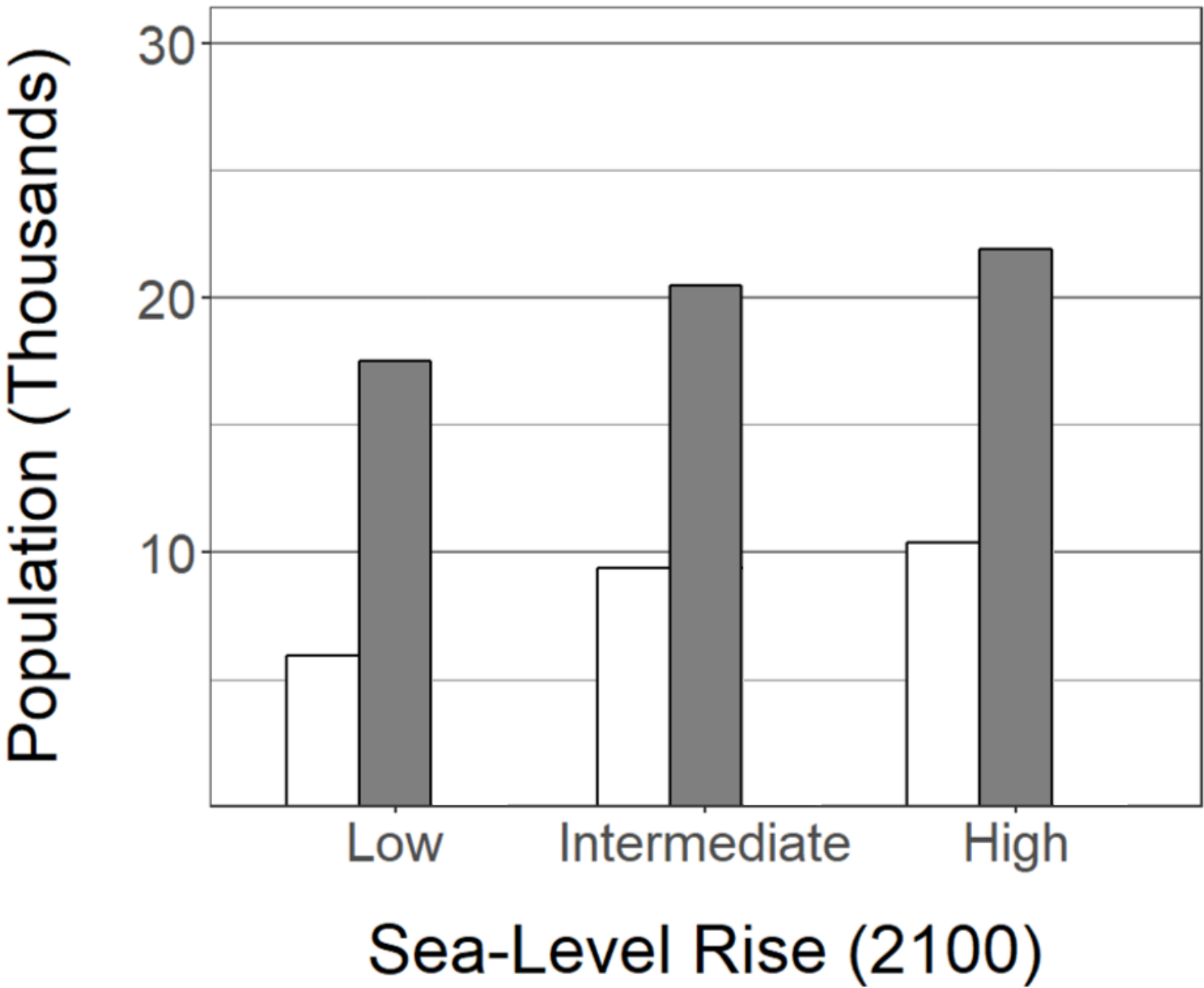
Population highly exposed to coastal hazards



Population highly exposed to coastal hazards



Population highly exposed to coastal hazards

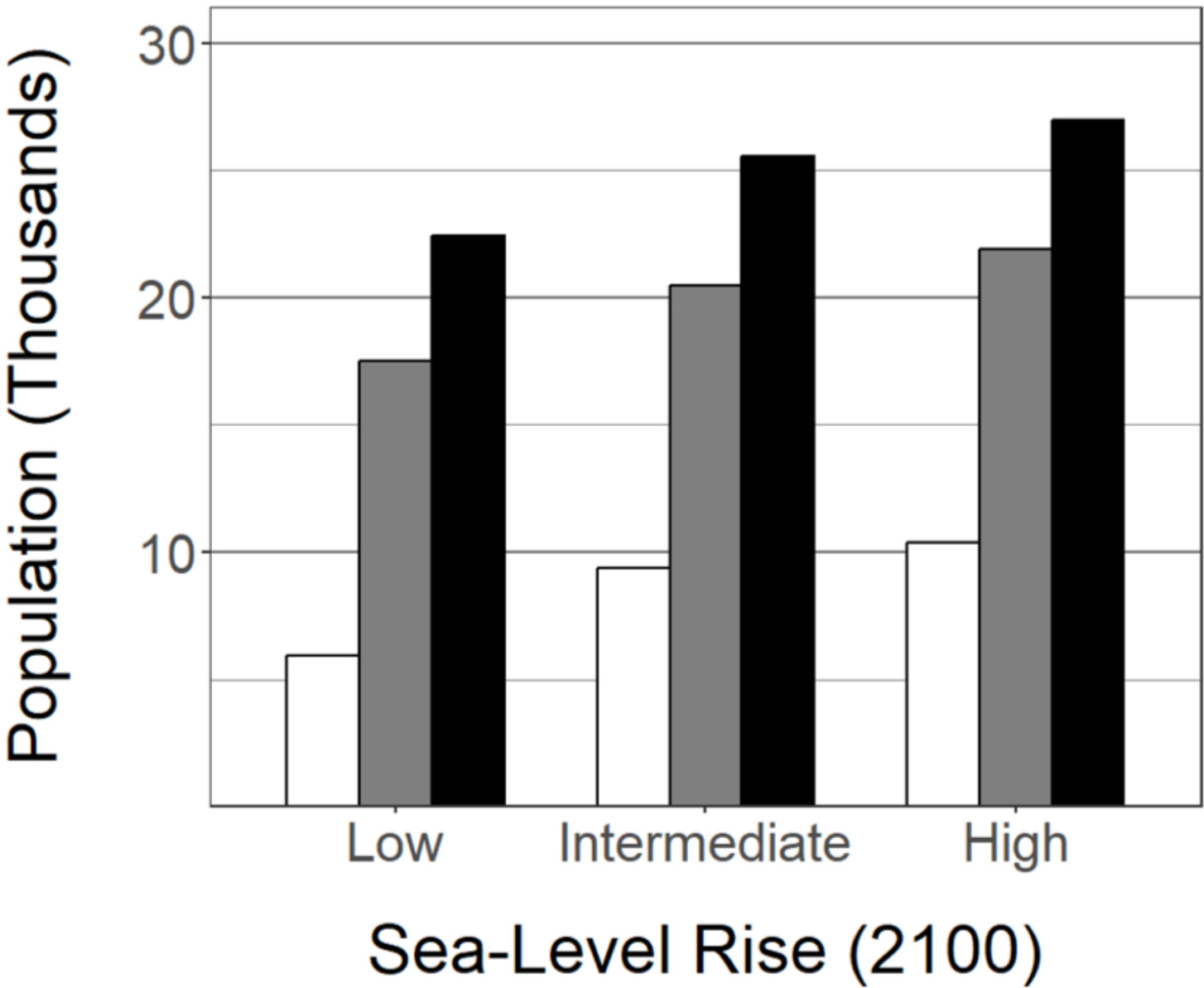


Habitats


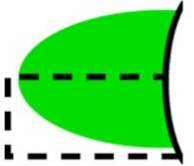



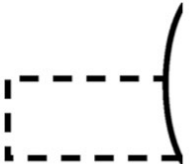
- All
- Protected
- None



Population highly exposed to coastal hazards

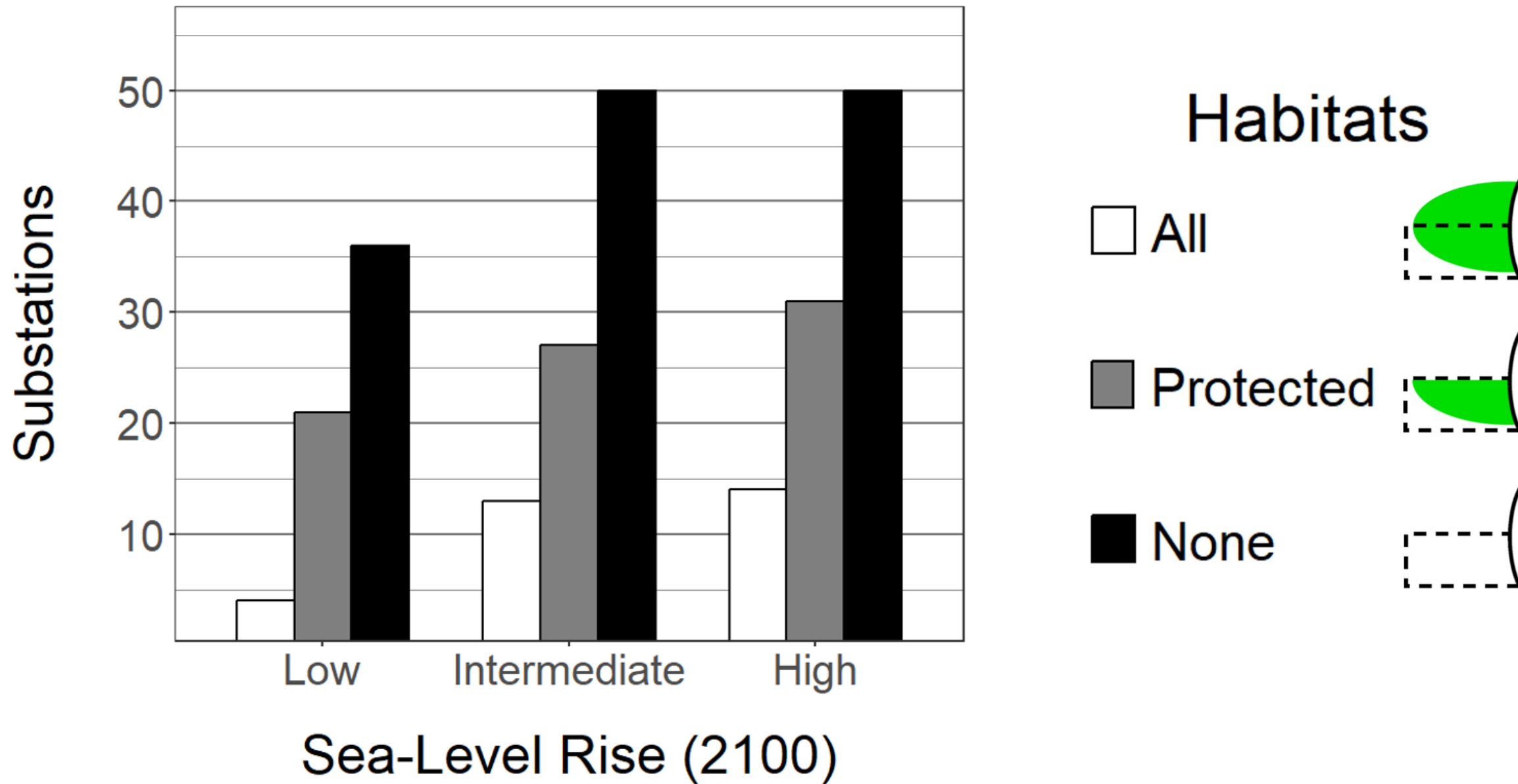


Habitats

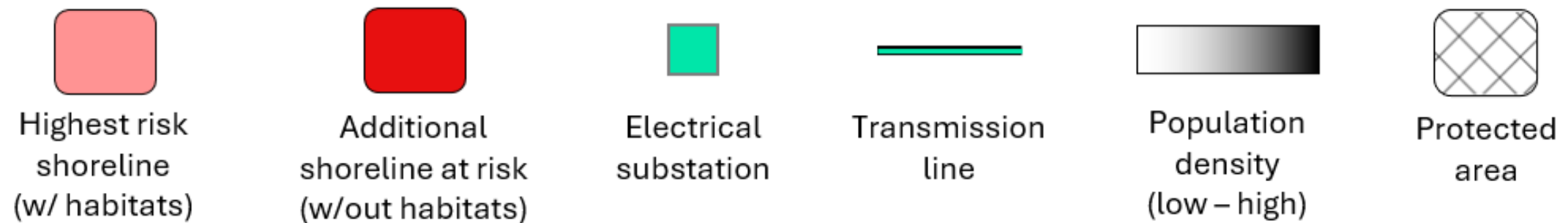
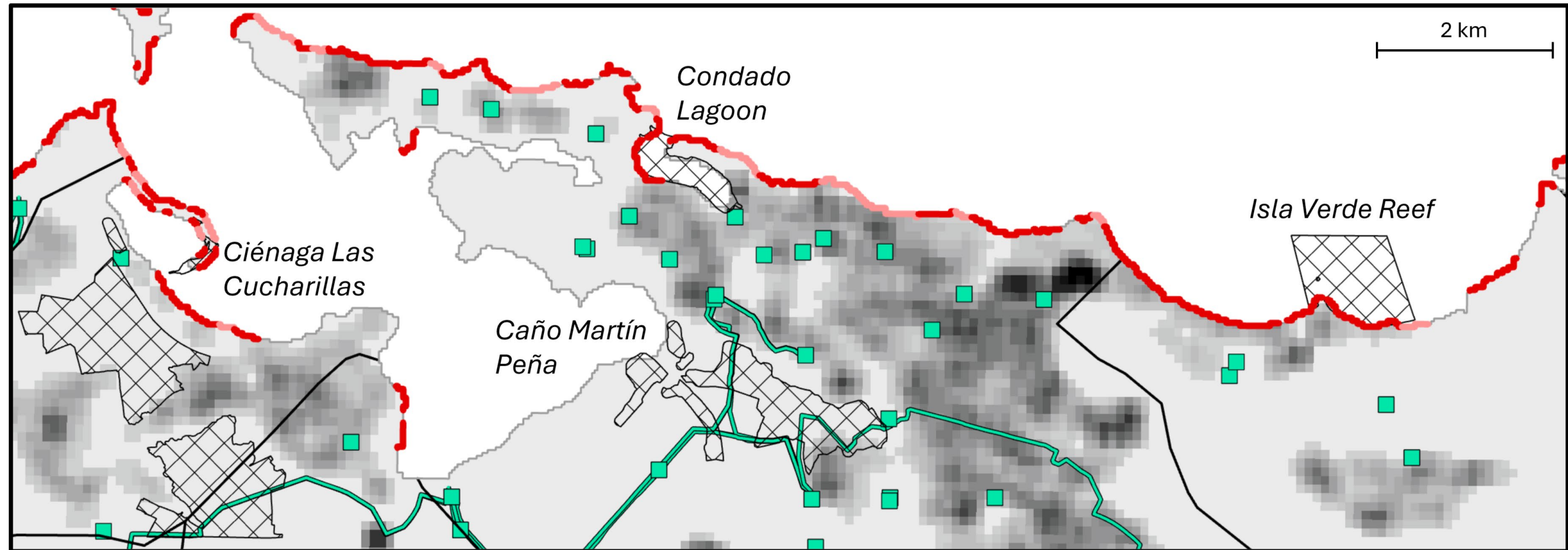
- All  
- Protected  
- None  



Electrical substations highly exposed to coastal hazards



Results: Coastal habitats and protected areas reduce risk in the San Juan Metropolitan Area



Discussion

Coastal zone managers can use our approach and results to...

- Site new protected areas
- Avoid degrading critical habitats
- Prioritize communities for resilience funding

To implement these solutions, diverse stakeholder participation is necessary – especially in cities.


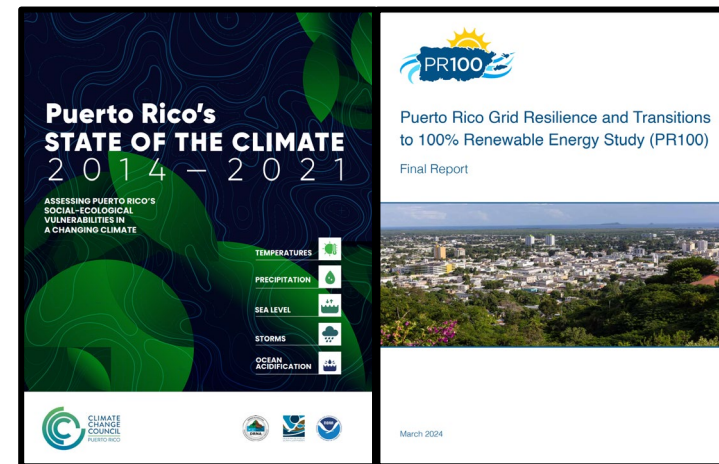


Discussion

Our results support initiatives in Puerto Rico:

- Climate Change Mitigation, Adaptation, and Resilience Act
- 100% renewable energy by 2050

Small Island Developing States could leverage nature-based solutions to sustainably achieve disaster and energy resilience.





Acknowledgements

Thanks Jessica Silver, Shon Zimmerman, Elise Boos, Katie Morrice, Steve Schill, Andre Coleman, and Karthik Balaguru for your contributions.

This project used methods developed by the Natural Capital Project and Allen Coral Atlas.

This project was advanced by the University of Washington School of Environmental and Forest Sciences Departmental Honors Program.

This project was funded by the U.S. Department of Energy Water Power Technologies Office.

Pacific Northwest National Laboratory is operated by Battelle Memorial Institute for the DOE under contract DE-AC05-76RL01830.



- Sealey, K.S., E. Lennon, and J. Patus, *A Hurricane Rapid Ecological Assessment (H-REA) Method for Small Island Developing States in 2017 and Beyond*. Estuaries and Coasts, 2020. **43**(5): p. 1284-1297.
- IPCC, *Summary for Policymakers. In: Climate Change 2023: Synthesis Report. Contribution of Working Groups I, II and III to the Sixth Assessment Report of the Intergovernmental Panel on Climate Change*. 2023: Geneva, Switzerland.
- Neumann, B., et al., *Future Coastal Population Growth and Exposure to Sea-Level Rise and Coastal Flooding - A Global Assessment (vol 10, e0118571, 2015)*. Plos One, 2015. **10**(6).
- Nina S.-N. Lam, Y.Q., Helbert Arenas, Patricia Brito & Kam-biu Liu, *Mapping and assessing coastal resilience in the Caribbean region*. Cartography and Geographic Information Science, 2015. **42**(4).
- Frank Thomalla, T.D., Erika Spanger-Siegfried, Guoyi Han, and Johan Rockström, *Reducing hazard vulnerability: towards a common approach between disaster risk reduction and climate adaptation*. Disasters, 2006. **30**(1): p. 39-48.
- Gittman, R.K., et al., *Engineering away our natural defenses: an analysis of shoreline hardening in the US*. Frontiers in Ecology and the Environment, 2015. **13**(6): p. 301-307.
- FEMA, *Natural and Nature-Based Solutions Job Aid for Sandy Shorelines/Dune Restoration/Enhancement in Puerto Rico*. 2024.
- Griggs, G. and B.G. Reguero, *Coastal Adaptation to Climate Change and Sea-Level Rise*. Water, 2021. **13**(16).
- Silver, J.M., et al., *Advancing Coastal Risk Reduction Science and Implementation by Accounting for Climate, Ecosystems, and People*. Frontiers in Marine Science, 2019. **6**.
- Donovan, M.M.M.D., *A Blue Urban Agenda: Adapting to Climate Change in the Coastal Cities of Caribbean and Pacific Small Island Developing States*. 2017, Interamerican Development Bank.
- Chang, C.W. and N. Mori, *Green infrastructure for the reduction of coastal disasters: a review of the protective role of coastal forests against tsunami, storm surge, and wind waves*. Coastal Engineering Journal, 2021. **63**(3): p. 370-385.
- Schwartz, S.C.a.A., *Performance of Natural Infrastructure and Nature-based Measures as Coastal Risk Reduction Features*. 2015, Environmental Defense Fund.
- Narayan, S., et al., *The Effectiveness, Costs and Coastal Protection Benefits of Natural and Nature-Based Defences*. Plos One, 2016. **11**(5).
- Powell, E.J., et al., *A review of coastal management approaches to support the integration of ecological and human community planning for climate change*. Journal of Coastal Conservation, 2019. **23**(1): p. 1-18.
- Sheng, Y.P., et al., *Coastal marshes provide valuable protection for coastal communities from storm-induced wave, flood, and structural loss in a changing climate*. Scientific Reports, 2022. **12**(1).
- Narayan, S., et al., *Reviewing the Evidence for Risk Reduction by Natural Coastal Habitats Worldwide: When and Where They Have Worked*. Proceedings of the 36th Iahr World Congress, 2015: p. 5304-5310.
- Spalding, M.D., et al., *Coastal Ecosystems: A Critical Element of Risk Reduction*. Conservation Letters, 2014. **7**(3): p. 293-301.
- Barbier, E.B., *Valuing the storm protection service of estuarine and coastal ecosystems*. Ecosystem Services, 2015. **11**: p. 32-38.
- Ferrario, F., et al., *The effectiveness of coral reefs for coastal hazard risk reduction and adaptation*. Nature Communications, 2014. **5**.
- Woodroffe, C.D., et al., *Mangrove Sedimentation and Response to Relative Sea-Level Rise*. Annual Review of Marine Science, Vol 8, 2016. **8**: p. 243-266.
- Temmerman, S., et al., *Ecosystem-based coastal defence in the face of global change*. Nature, 2013. **504**(7478): p. 79-83.
- Cheong, S.M., et al., *Coastal adaptation with ecological engineering*. Nature Climate Change, 2013. **3**(9): p. 787-791.
- TEEB, *The Economics of Ecosystems and Biodiversity: Ecological and Economic Foundations*, P. Kumar, Editor. 2010.
- Quigg, A., et al., *Food Web Connectivity in a Mangrove-Seagrass-Patch Reef (MSP) Seascape: Lessons from a Tropical Back-Reef in Puerto Rico*. Fishes, 2023. **8**(1).
- Barbier, E.B., et al., *The value of estuarine and coastal ecosystem services*. Ecological Monographs, 2011. **81**(2): p. 169-193.
- Lau, J.D., et al., *What matters to whom and why? Understanding the importance of coastal ecosystem services in developing coastal communities*. Ecosystem Services, 2019. **35**: p. 219-230.
- Moberg, F. and P. Rönnbäck, *Ecosystem services of the tropical seascape:: interactions, substitutions and restoration*. Ocean & Coastal Management, 2003. **46**(1-2): p. 27-46.
- White House Council on Environmental Quality, W.H.O.o.S.a.T.P., White House Domestic Climate Policy Office, *Opportunities for Accelerating Nature-Based Solutions: A Roadmap for Climate Progress, Thriving Nature, Equity, and Prosperity. Report to the National Climate Task Force*. 2022: Washington, D.C.
- Duarte, C.M., *Global Loss of Coastal Habitats: Rates, Causes and Consequences*. Fundación BBVA, 2009.
- II, C.o.t.P.t.t.C.o.B.D.F.M.-P., *Kunming-Montreal Global biodiversity framework*, U.N.E. Programme, Editor. 2022: Montreal, Canada.
- Zimmerman, J.K., M.R. Willig, and E.A. Hernandez-Delgado, *Resistance, resilience, and vulnerability of social-ecological systems to hurricanes in Puerto Rico*. Ecosphere, 2020. **11**(10).
- Micheli, F., et al., *Evidence That Marine Reserves Enhance Resilience to Climatic Impacts*. Plos One, 2012. **7**(7).
- Roberts, C.M., et al., *Marine reserves can mitigate and promote adaptation to climate change*. Proceedings of the National Academy of Sciences of the United States of America, 2017. **114**(24): p. 6167-6175.
- Sullivan-Stack, J., et al., *A Scientific Synthesis of Marine Protected Areas in the United States: Status and Recommendations*. Frontiers in Marine Science, 2022. **9**.
- Mellin, C., et al., *Marine protected areas increase resilience among coral reef communities*. Ecology Letters, 2016. **19**(6): p. 629-637.
- Sala, E., et al., *Protecting the global ocean for biodiversity, food and climate*. Nature, 2021. **592**(7854).
- Arkema, K.K., et al., *Advancing the design and management of marine protected areas by quantifying the benefits of coastal ecosystems for communities*. One Earth, 2024. **7**(6): p. 989-1006.
- Gronrud-Colvert, K., et al., *The MPA Guide: A framework to achieve global goals for the ocean*. Science, 2021. **373**(6560).
- Manes, S., et al., *Nature as a solution for shoreline protection against coastal risks associated with ongoing sea-level rise*. Ocean & Coastal Management, 2023. **235**.
- Reduction, U.N.D.o.E.a.S.A.a.U.N.O.f.D.R., *Gaps, Challenges and Constraints in Means of Implementing the Sendai Framework for Disaster Risk Reduction in Small Island Developing States*. 2022.
- Winters, Z.S., T.L. Crisman, and D.T. Dumke, *Sustainability of the Water-Energy-Food Nexus in Caribbean Small Island Developing States*. Water, 2022. **14**(3).
- Genave, A., S. Blancard, and S. Garabedian, *An assessment of energy vulnerability in Small Island Developing States*. Ecological Economics, 2020. **171**.
- Shultz, J.M., et al., *Risks, Health Consequences, and Response Challenges for Small-Island-Based Populations: Observations From the 2017 Atlantic Hurricane Season*. Disaster Medicine and Public Health Preparedness, 2019. **13**(1): p. 5-17.
- Thomas, A., et al., *Climate Change and Small Island Developing States*. Annual Review of Environment and Resources, Vol 45, 2020. **45**: p. 1-27.
- UNEP, *Geo Small Island Developing States Outlook*. 2014, United Nations Environment Programme: Nairobi, Kenya.
- UN-OHRLLS, *Small Island Developing States In Numbers: Climate Change Edition 2015*. 2015, UN-OHRLLS: New York.
- General, D., *SIDS Accelerated Modalities of Action (SAMOA) Pathway*. U.N.G. Assembly, Editor. 2014: Apia, Samoa.
- Reduction, U.N.O.f.D.R., *Sendai Framework for Disaster Risk Reduction 2015-2030*. 2015: Sendai, Japan.
- Jumeau, R., *Small Island Developing States, Large Ocean States, in Expert Group Meeting on Oceans, Seas and Sustainable Development: Implementation and follow-up to Rio+20*. 2013, United Nations: New York, USA.
- Andrew Hume, J.L., Kirsten L.L. Oleson, Emily Polk, Kevin Chand, Robert Dunbar, *Towards an ocean-based large ocean states country classification*. Marine Policy, 2021. **134**(104766).
- Storlazzi, C.D., Reguero, B.G., Viehman, T.S., Cumming, K.A., Cole, A.D., Shope, J.B., Groves, S.H., Gaido L., C., and B.A. Nickel, and Beck, M.W., *Rigorously Valuing the Impact of Hurricanes Irma and Maria on Coastal Hazard Risk in Florida and Puerto Rico*. 2021, U.S. Geological Survey.
- Joseph, S.R., et al., *Colonial Neglect and the Right to Health in Puerto Rico After Hurricane Maria*. American Journal of Public Health, 2020. **110**(10): p. 1512-1518.
- Vorpahl, S., *Rebuilding a resilient future for Puerto Rico after Hurricane Maria*. Mrs Bulletin, 2019. **44**(1): p. 16-17.
- Velázquez, G.R.G., *Hurricane Maria and Public Health in Puerto Rico: Lessons Learned to Increase Resiliency and Prepare for Future Disasters*. Annals of Global Health, 2022. **88**(1).
- Gallucci, M., *Rebuilding Puerto Rico's Grid Eight months after Hurricane Maria, electricity is nearly restored-but that's just the beginning*. Ieee Spectrum, 2018. **55**(5): p. 30-38.
- Keerthisinghe, C., et al., *A Case Study from Puerto Rico After Hurricane Maria*. Ieee Power & Energy Magazine, 2019. **17**(1): p. 82-92.
- Kishore, N., et al., *Mortality in Puerto Rico after Hurricane Maria*. New England Journal of Medicine, 2018. **379**(2): p. 162-170.
- Inc., E.T., *Estudio de percepción pública sobre el riesgo y la resiliencia al cambio climático en Puerto Rico*, P.R.D.o.N.a.E. Resources, Editor. 2018.
- Castro-Prieto, J.G., William A.; Ortiz-Maldonado, Coralys; Soto-Bayó, Sandra; Llerandi-Román, Ivan, Gaztambide-Arandes, Soledad; Quiñones, Maya; Cañón, Marcela; Jacobs, Kasey R., *A Comprehensive Inventory of Protected Areas and other Land Conservation Mechanisms in Puerto Rico*, F.S. U.S. Department of Agriculture, International Institute of Tropical Forestry, Editor. 2019: San Juan, PR.
- Storlazzi, C.D., Reguero, B.G., Cumming, K.A., Cole, A.D., Shope, J.B., Gaido L., C., Viehman, T.S., Nickel, B.A., and M.W. Beck, *Rigorously valuing the coastal hazard risks reduction provided by potential coral reef restoration in Florida and Puerto Rico*. U.S. Geological Survey, 2021. **Open-File Report 2021-1054**.
- Barreto, M., *Assessment of beach morphology at Puerto Rico Island*. University of Puerto Rico, 2017.
- Lugo, G.L.M.a.A.E., *Guide to the Ecological Systems of Puerto Rico IITF-GTR-35*, F.S. U.S. Department of Agriculture, International Institute of Tropical Forestry, Editor. 2009.
- Jack Morelock, J.C., Jorge R. Garcia, Maritza Barreto, *Puerto Rico - Seas at the Millennium*. Coastal Research and Planning Institute of Puerto Ruco (CoRePI), 2001.
- Management, N.O.f.C. *Puerto Rico*. Available from: <https://coast.noaa.gov/states/puerto-rico.html>.
- Bureau, U.S.C. *Puerto Rico*. 2021 [cited 2023 26 May]; Available from: https://data.census.gov/profile/Puerto_Rico?g=040XX00US72.
- Dobson, J.G., Johnson, I.P., Rhodes, K.A., Lussier, B.C., and Byler, K.A., *Puerto Rico Coastal Resilience Assessment*. 2020, UNC Asheville National Environmental Modeling and Analysis Center: Asheville, NC.
- Cabán, P., *Hurricane Maria's Aftermath*. Current History, 2019. **118**(805).
- U.S. National Oceanic and Atmospheric Administration, C.R.C.P., *Coral reef condition: A status report for Puerto Rico*. 2020.
- Hernandez-Delgado, E.A. and M.F. Ortiz-Flores, *The Long and Winding Road of Coral Reef Recovery in the Anthropocene: A Case Study from Puerto Rico*. Diversity-Basel, 2022. **14**(10).
- Council, P.R.C.C., *Puerto Rico's State of the Climate 2014-2021*, P.R.D.o.N.a.E. Resources, Editor. 2022.
- Cabral, P., et al., *Assessing Mozambique's exposure to coastal climate hazards and erosion*. International Journal of Disaster Risk Reduction, 2017. **23**: p. 45-52.
- Arkema, K.K., et al., *Coastal habitats shield people and property from sea-level rise and storms*. Nature Climate Change, 2013. **3**(10): p. 913-918.
- Project, N.C. *INVEST 3.13.0.post11+ug.gfa34215 User's Guide*. 2022 [cited 2023 29 May]; Available from: http://releases.naturalcapitalproject.org/invest-userguide/latest/en/coastal_vulnerability.html#.
- Atlas, A.C. *Coastal Vulnerability Tutorial*. [cited 2022; Available from: <https://allencoralatlas.org/resources/>.
- (GADM), D.o.G.A.A., *Puerto Rico GADM data (version 4.1)*. 2022.
- (GEBCO), G.B.C.o.t.O., *Gridded Bathymetry Data Download*. 2022.
- Survey, U.S.G., *USGS EROS Archive - Digital Elevation - Shuttle Radar Topography Mission (SRTM) 1 Arc-Second Global*. 2018.
- Regions, M., *Continental margins between 140m and 3500m depth (IFREMER - COMARGE, 2009)*, IFREMER, Editor. 2019.
- Conservancy, T.N., *Caribbean Science Atlas*. 2022.
- National Oceanic and Atmospheric Administration, O.f.C.M., *Puerto Rico C-CAP*, C.C.A.P.C.-C.R.L. Cover, Editor. 2010.
- National Oceanic and Atmospheric Administration, O.o.R.a.R., *Puerto Rico Environmental Sensitivity Index*. 2000.
- WorldPop, *The spatial distribution of population density in 2020, Puerto Rico*, U.o.S.D.o.G.a.G. School of Geography and Environmental Science, University of Louisville; Departement de Geographic, Université de Namur, Editor. 2020, Center for International Earth Science Information Network (CIESIN), Columbia University (2018).
- U.S. Army Corps of Engineers, C.P.a.R., *Sea Level Tracker*. 2020.
- McHenry, J., A. Rawsweiler, and S.E. Lester, *Seagrass ecosystem services show complex spatial patterns and associations*. Ecosystem Services, 2023. **63**.
- Guannel, G., et al., *The Power of Three: Coral Reefs, Seagrasses and Mangroves Protect Coastal Regions and Increase Their Resilience*. Plos One, 2016. **11**(7).
- Engineers, U.S.A.C.o., *Incorporating Sea Level Change in Civil Works Programs*, D.o.t. Army, Editor. 2013: Washington, DC.
- Sweet, W.V., B.D. Hamlington, R.E. Kopp, C.P. Weaver, P.L. Barnard, D. Bekaert, W. Brooks,, et al., *Global and Regional Sea Level Rise Scenarios for the United States: Updated Mean Projections and Extreme Water Level Probabilities Along U.S. Coastlines*, N.O.a.A. Administration, Editor. 2022: Silver Spring, MD.
- (PA-CAT), P.A.C.A.T., *Geospatial data of the Puerto Rico protected area network compiled by the Protected Areas Conservation Action Team (PA-CAT)*, F.S. U.S. Department of Agriculture, International Institute of Tropical Forestry, Editor. 2019.
- United States Electrical Substations, U.S.D.o.H.S.G.M. Office, Editor. 2022.
- United States Transmission Lines, U.S.D.o.H.S.G.M. Office, Editor. 2022.
- Ambientales, D.d.R.N.y., *Spatial and economic analysis of communities, infrastructure, and biodiversity at risk*. 2019, Coastal Zone Management Program, Estudios Técnicos, Inc.
- Muñoz-Erickson, T.A.L., Ariel E.; Meléndez-Ackerman, Elvia; Santiago-Acevedo, Luis E.; Seguint-Barbosa, José; MéndezLázaro, Pablo; Hall, Myrna; Quintero, Braulio; Ramírez, Alonso; García-Montiel, Diana; Pontius Jr., Robert Gilmore; RamosGonzález, Olga M.; Santiago-Bartolomei, Raúl; Verdejo-Ortiz, Julio; Ortiz-Zayas, Jorge R.; Concepción, Carmen M.; Cusack, Daniela; Giusti, Juan; McDowell, William; Cruz-Torres, María Luz; Vallejo, Julio; Cray, Lindsay; Zimmerman, Jess; CuadradoLandrau, Victor; and Figueroa, Magaly, *Knowledge to Serve the City: Insights from an Emerging Knowledge-Action Network to Address Vulnerability and Sustainability in San Juan, Puerto Rico*. Cities and the Environment, 2014. **7**(1).
- AN ACT To designate Punta Cucharas natural area of the Municipality of Ponce as a Natural Reserve Area of the Commonwealth of Puerto Rico, to be administered pursuant to the provisions of Act No. 150 of August 4, 1988, as amended, known as the "Puerto Rico Natural Patrimony Program Act."*, L.o.P. Rico, Editor. Legislative Year 2008.
- Jesús Rodríguez-Martínez, L.R.S.-L., *Hydrogeology and Hydrology of the Punta Cabullones Wetland Area, Ponce, Southern Puerto Rico, 2007-08*. 2014, U.S. Geological Survey.
- Alexis Kwasinski, F.A., Marcel J. Castro-Stitriche, Efrain O'Neill Carrillo, *Hurricane Maria Effects on Puerto Rico Electric Power Infrastructure*. IEEE Power and Energy Technology Systems Journal, 2019. **6**(1).
- Díaz, S., et al., *The IPBES Conceptual Framework - connecting nature and people*. Current Opinion in Environmental Sustainability, 2015. **14**: p. 1-16.
- Ambientales, D.d.R.N.y., *Study on the integration of strategies for the adaptation and the development of resilience in land use planning*. 2017, Coastal Zone Management Program, by Estudios Técnicos Inc.
- Mazor, T., et al., *Large conservation opportunities exist in >90% of tropic-subtropic coastal habitats adjacent to cities*. One Earth, 2021. **4**(7): p. 1004-1015.
- Puerto Rico Climate Change Mitigation, Adaptation, and Resilience Act*, in *S.B. 773*. 2019.
- Naturaleza, P.I., *Annual Report 2021: Adaptation*. 2021.
- Baggu, M.a.R.B., *Puerto Rico Grid Resilience and Transitions to 100% Renewable Energy Study (PRI00): Final Report*. 2024, National Renewable Energy Laboratory: Golden, CO.
- Seddon, N., et al., *Understanding the value and limits of nature-based solutions to climate change and other global challenges*. Philosophical Transactions of the Royal Society B-Biological Sciences, 2020. **375**(1794).
- Ruckelshaus, M.H., et al., *Evaluating the Benefits of Green Infrastructure for Coastal Areas: Location, Location, Location*. Coastal Management, 2016. **44**(5): p. 504-516.
- Bates, A.E., et al., *Climate resilience in marine protected areas and the 'Protection Paradox'*. Biological Conservation, 2019. **236**: p. 305-314.
- Ruckelshaus, K.K.A.a.M., *Transdisciplinary Research for Conservation and Sustainable Development Planning in the Caribbean*, in *Conservation for the Anthropocene Ocean*, P.S.L.a.M.R. Poe, Editor. 2017, Elsevier: San Diego, California. p. 333-357.

Image Credits

- Slide background: Nadia Bood
- Slide 2: "Morning after Hurricane Maria" by Roosevelt Skerrit is marked with Public Domain Mark 1.0.
- Slide 3: "Coral Reef" by NOAA's National Ocean Service is marked with Public Domain Mark 1.0.
- Slide 3: Antonio Busiello
- Slide 3: "Photo of the Week - Coastal Wetlands (MA)" by U. S. Fish and Wildlife Service - Northeast Region is marked with Public Domain Mark 1.0.
- Slide 3: "Thalassia testudinum (turtle grass) (South Pigeon Creek estuary, San Salvador Island, Bahamas) 3" by James St. John is licensed under CC BY 2.0.
- Slide 7: InVEST User Guide
- Slide 18: "San Juan, Puerto Rico" by Prayitno / Thank you for (12 millions +) view is licensed under CC BY 2.0.
- Slide 19: UN System Chief Executives Board for Coordination



**Pacific
Northwest**
NATIONAL LABORATORY

Thank you

maxper@uw.edu



Data Sources

<i>Input layer</i>	<i>File Type</i>	<i>Year</i>	<i>Source</i>
Area of Interest	Shapefile	2022	N/a
Landmass	Shapefile	2022	Database of Global Administrative Areas (GADM) [27]
Bathymetry	TIF	2022	General Bathymetric Chart of the Oceans (GEBCO) [28]
Relief	TIF	2018	U.S. Geological Survey EROS Archive [29]
Continental Shelf	Shapefile	2019	Marine Regions (IFREMER – COMARGE) [30]
WaveWatch III	Shapefile	2009	Included in the InVEST download package [11]
Habitats (coral, algae, seagrass)	Shapefile	2022	The Nature Conservancy Caribbean Science Atlas [31]
Habitats (mangrove, emergent marsh)	Shapefile	2010	NOAA Office for Coastal Management C-CAP Regional Land Cover [32]
Geomorphology	Shapefile	2000	NOAA Office of Response and Restoration Environmental Sensitivity Index [33]
Population	TIF	2020	WorldPop Unconstrained Population Density [34]
Sea-level rise	Shapefile	2020	U.S. Army Corps of Engineers Sea Level Tracker [35]
Protected Areas	Shapefile	2018	U.S. Department of Agriculture, Protected Areas Conservation Action Team (PA-CAT) [36]